



HUD 2016 Appropriation Update and Resolutions

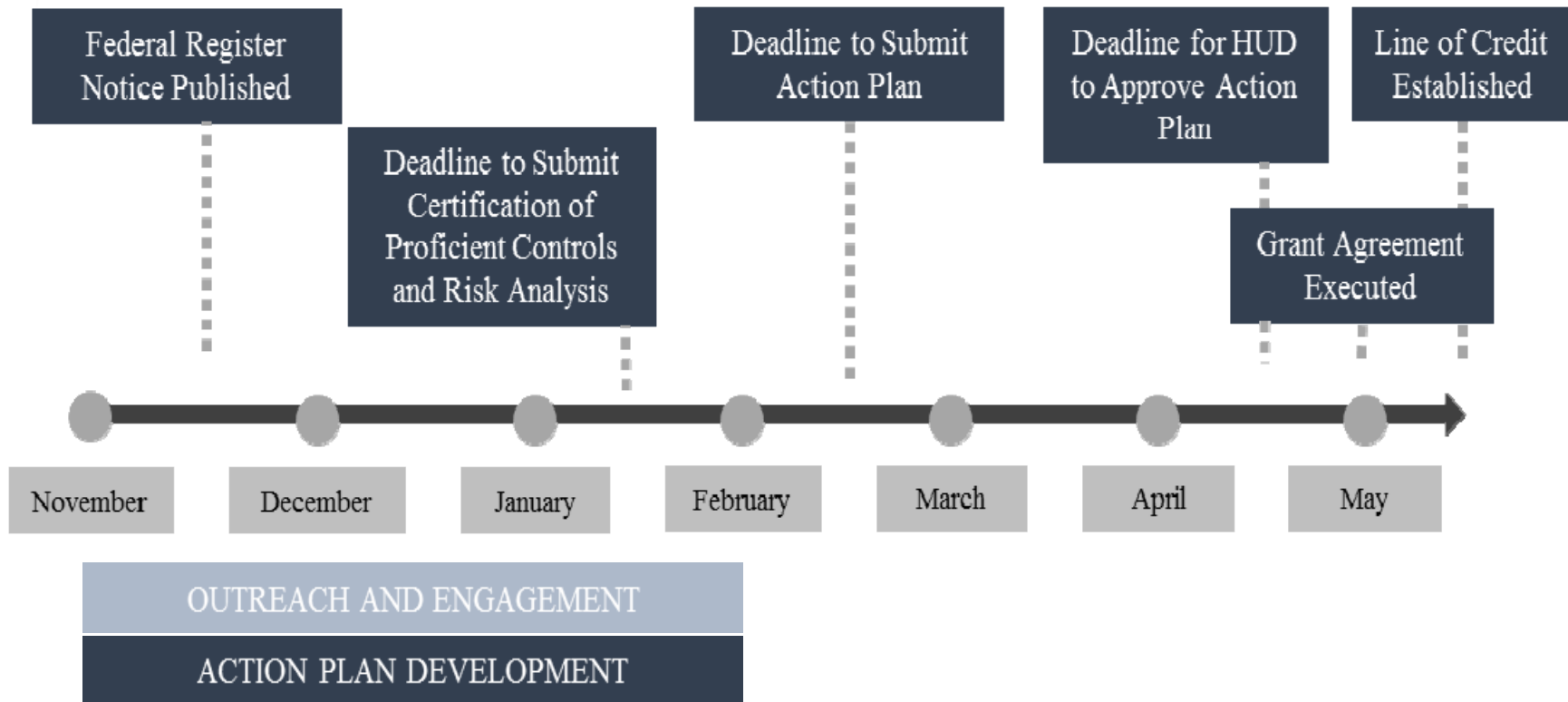


Federal Register Notice Highlights

- Released November 16, 2016
- Funding provided **directly to the State**
- **\$350.2 million** for Most Impacted and Distressed areas determined by HUD: **East Baton Rouge, Livingston, Ascension, Tangipahoa, Ouachita and Lafayette Parishes**
- **\$87.6 million** for **other areas** determined to be most impacted and distressed by the State
- **70% of total funds (\$306.5M) must benefit low-to-moderate income (LMI) persons**, unless a waiver request demonstrates compelling need to lower this requirement
- Funds must be expended within six years of the date of the execution of the Grant Agreement between the State of Louisiana and HUD

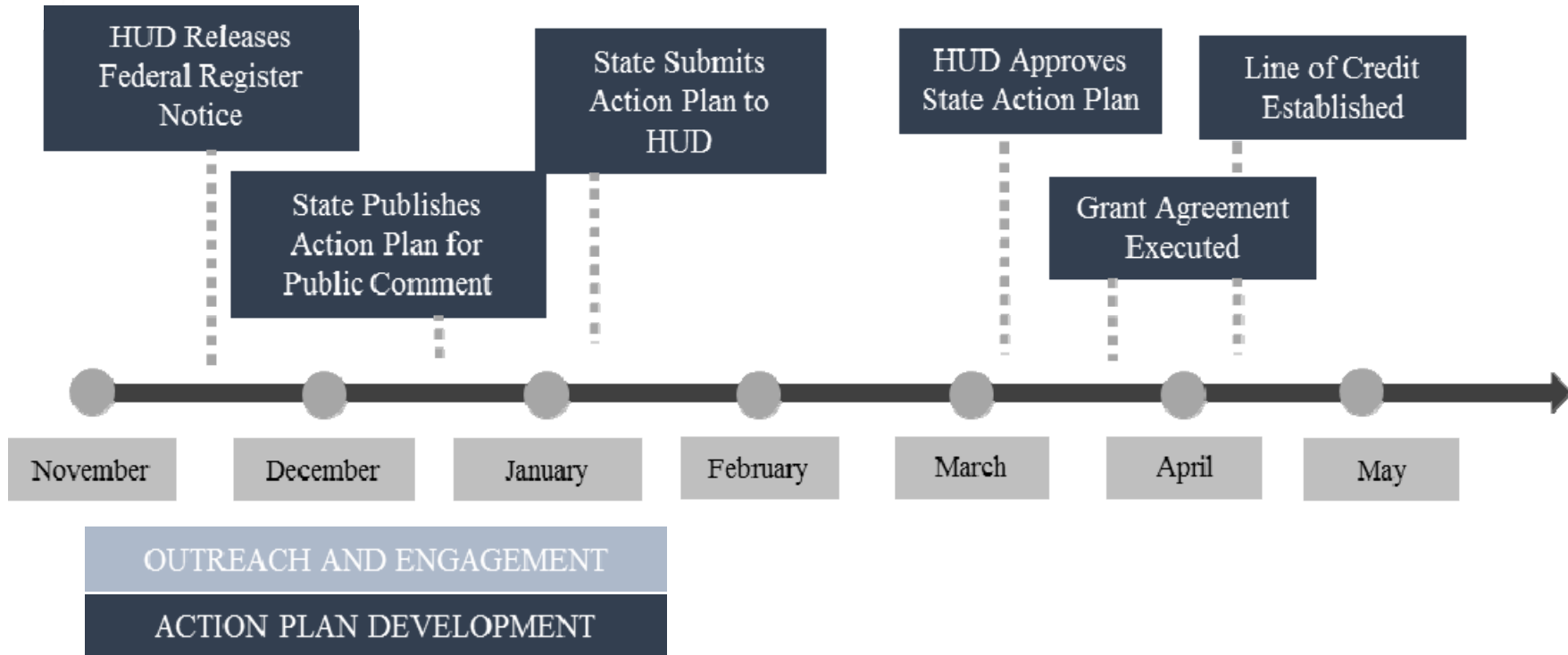


HUD Federal Register Notice Timeline





OCD-DRU Timeline





Single Family Homeowner Programs

Single Family Homeowner Programs



Single Family Homeowner Programs

- A. Restore Louisiana Rehabilitation and Reconstruction Program: **Program-Contracted**

- B. Restore Louisiana Rehabilitation and Reconstruction Program: **Homeowner-Contracted**

- C. Restore Louisiana **Reimbursement Program**



Single Family Homeowner Programs

Additional Program Priority Factors



Total Population with FEMA Verified Loss:

Total Population with FEMA Verified Loss: Occurs when FEMA completes a home inspection and the total damages assessed are greater than \$0.

	With an FVL	
Total DR-4277 (August)	90679	
Total DR-4263 (March)	21686	
Total Combined	112,365	



A. Additional Program Priority Factors

Priorities Included in Data Set Below:

- Experienced Major/Severe Damages
- Household is LMI
- The home is located outside the SFHA (Floodplain)
- Household did not have NFIP (Flood Insurance) at the time of the flood
- 72% located in 6 Most Impacted and Distressed Areas

Table A	Major/Severe, LMI, Outside SFHA, No NFIP	
Total DR-4277 (August)	8051	
Total DR-4263 (March)	1626	
Total Combined	9,677	
% of FVL- DR-4277	9%	
% of FVL- DR-4263	7%	
% of FVL - Combined	9%	



B. Additional Program Priority Factors

- Experienced Major/Severe Damages
- Household is LMI
- The home is located outside the SFHA (Floodplain)
- Household did not have NFIP (Flood Insurance) at the time of the flood
- **Applicant for FEMA is Elderly (please note: this data only captures those FEMA applicants where the person completing the FEMA application is elderly; it does not necessarily capture households that include an elderly member of the family who was not the FEMA applicant)**
- 76% located in 6 Most Impacted and Distressed Areas

Table B	Major/Severe, LMI, Outside SFHA, No NFIP, Elderly
Total DR-4277 (August)	3004
Total DR-4263 (March)	607
Total Combined	3,611
% of FVL- DR-4277	3%
% of FVL- DR-4263	3%
% of FVL - Combined	3%



C. Additional Program Priority Factors

- Experienced Major/Severe Damages
- Household is LMI
- The home is located outside the SFHA (Floodplain)
- Household did not have NFIP (Flood Insurance) at the time of the flood
- **A member of the household has an Access or Functional Need (AFN)**
- 79% located in 6 Most Impacted and Distressed Areas

Table C	Major/Severe, LMI, Outside SFHA, No NFIP, AFN	
Total DR-4277 (August)	349	
Total DR-4263 (March)	60	
Total Combined	409	
% of FVL- DR-4277	0.4%	
% of FVL- DR-4263	0.3%	
% of FVL - Combined	0.4%	



D. Additional Program Priority Factors

- Experienced Major/Severe Damages
- Household is LMI
- The home is located outside the SFHA (Floodplain)
- Household did not have NFIP (Flood Insurance) at the time of the flood
- **Home is located in one of the top 6 most impacted parishes (Ascension, East Baton Rouge, Lafayette, Livingston, Ouachita, Tangipahoa)**

Table D	Major/Severe, LMI, Outside SFHA, No NFIP, 6 Most Impacted and Distressed Areas	
Ascension (DR-4277)	147	
East Baton Rouge (DR-4277)	3599	
Lafayette (DR-4277)	842	
Livingston (DR-4277)	1408	
Ouachita (DR-4263)	303	
Tangipahoa (DR-4263 and DR- 4277)	859	
Total Combined	7,158	
% of FVL - Combined	6.4%	



E. Additional Program Priority Factors

- Experienced Major/Severe Damages
- Household is LMI
- The home is located outside the SFHA (Floodplain)
- Household did not have NFIP (Flood Insurance) at the time of the flood
- **Use statewide income limit (LOWEST LMI level from all impacted parishes, e.g. \$37,500 for a family of 4)**
- 69% located in 6 Most Impacted and Distressed Areas

Table E	Major/Severe, LMI, Outside SFHA, No NFIP, HUD Defined LMI	Major/Severe, LMI, Outside SFHA, No NFIP, Statewide Lowest Income Limit
Total DR-4277 (August)	8051	5947
Total DR-4263 (March)	1626	1511
Total Combined	9,677	7,458
% of FVL- DR-4277	9%	7%
% of FVL- DR-4263	7%	7%
% of FVL - Combined	9%	7%



F. Additional Program Priority Factors

- Experienced Major/Severe Damages
- Household is LMI
- The home is located outside the SFHA (Floodplain)
- Household did not have NFIP (Flood Insurance) at the time of the flood
- **Use statewide income limit (MEDIAN LMI level from all impacted parishes, e.g \$41,600 for a family of 4)**
- 70% located in 6 Most Impacted and Distressed Areas

Table F	Major/Severe, LMI, Outside SFHA, No NFIP, HUD Defined LMI	Major/Severe, LMI, Outside SFHA, No NFIP, Statewide Median Income Limit
Total DR-4277 (August)	8051	6649
Total DR-4263 (March)	1626	1623
Total Combined	9,677	8,272
% of FVL- DR-4277	9%	7%
% of FVL- DR-4263	7%	7%
% of FVL - Combined	9%	7%



G. Additional Program Priority Factors

- Experienced Major/Severe Damages
- Household is LMI
- The home is located outside the SFHA (Floodplain)
- Household did not have NFIP (Flood Insurance) at the time of the flood
- **Use statewide income limit (HIGHEST LMI level from all impacted parishes, e.g. \$53,100 for a family of 4)**
- 72% located in 6 Most Impacted and Distressed Areas

Table G	Major/Severe, LMI, Outside SFHA, No NFIP, HUD Defined LMI	Major/Severe, LMI, Outside SFHA, No NFIP, Statewide Highest Income Limit
Total DR-4277 (August)	8051	8431
Total DR-4263 (March)	1626	1863
Total Combined	9,677	10,294
% of FVL- DR-4277	9%	9%
% of FVL- DR-4263	7%	9%
% of FVL - Combined	9%	9%



H. Additional Program Priority Factors

- Experienced Major/Severe Damages
- The home is located outside the SFHA (Floodplain)
- Household did not have NFIP (Flood Insurance) at the time of the flood
- **Household is Very Low Income (50% AMI) or Extremely Low Income (30% AMI) (Removed Moderate Income Households)**
- 71% located in 6 Most Impacted and Distressed Areas

Table H	Major/Severe, Outside SFHA, No NFIP, Very Low and Extremely Low Income	
Total DR-4277 (August)	4900	
Total DR-4263 (March)	1100	
Total Combined	6,000	
% of FVL- DR-4277	5%	
% of FVL- DR-4263	5%	
% of FVL - Combined	5%	



I. Additional Program Priority Factors

- Household is LMI
- The home is located outside the SFHA (Floodplain)
- Household did not have NFIP (Flood Insurance) at the time of the flood
- **Experienced Major-High and Severe Damages (removed Major-Low): Includes houses that experienced 4+ feet of flooding or \$15,000 or more FEMA Verified Loss**
- 88% located in 6 Most Impacted and Distressed Areas

Table I	Major High and Severe, Outside SFHA, No NFIP, LMI	
Total DR-4277 (August)	4281	
Total DR-4263 (March)	472	
Total Combined	4753	
% of FVL- DR-4277	5%	
% of FVL- DR-4263	2%	
% of FVL - Combined	4%	



Single Family Homeowner Programs

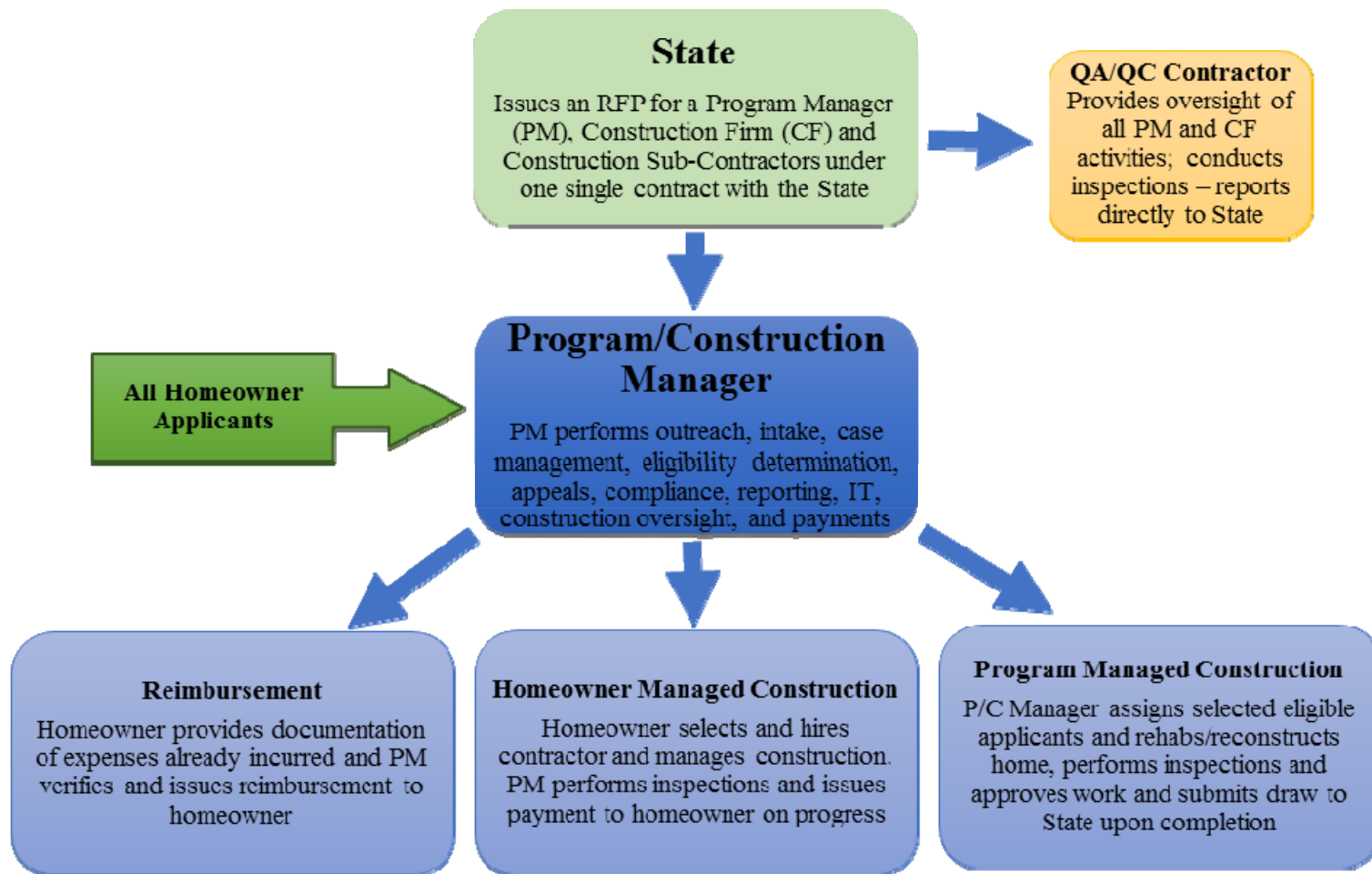
Requests for Proposals (RFPs)

- **Program Management Services**
- **Construction Management Services**
- **QA/QC Oversight Services**



Contracting Structures

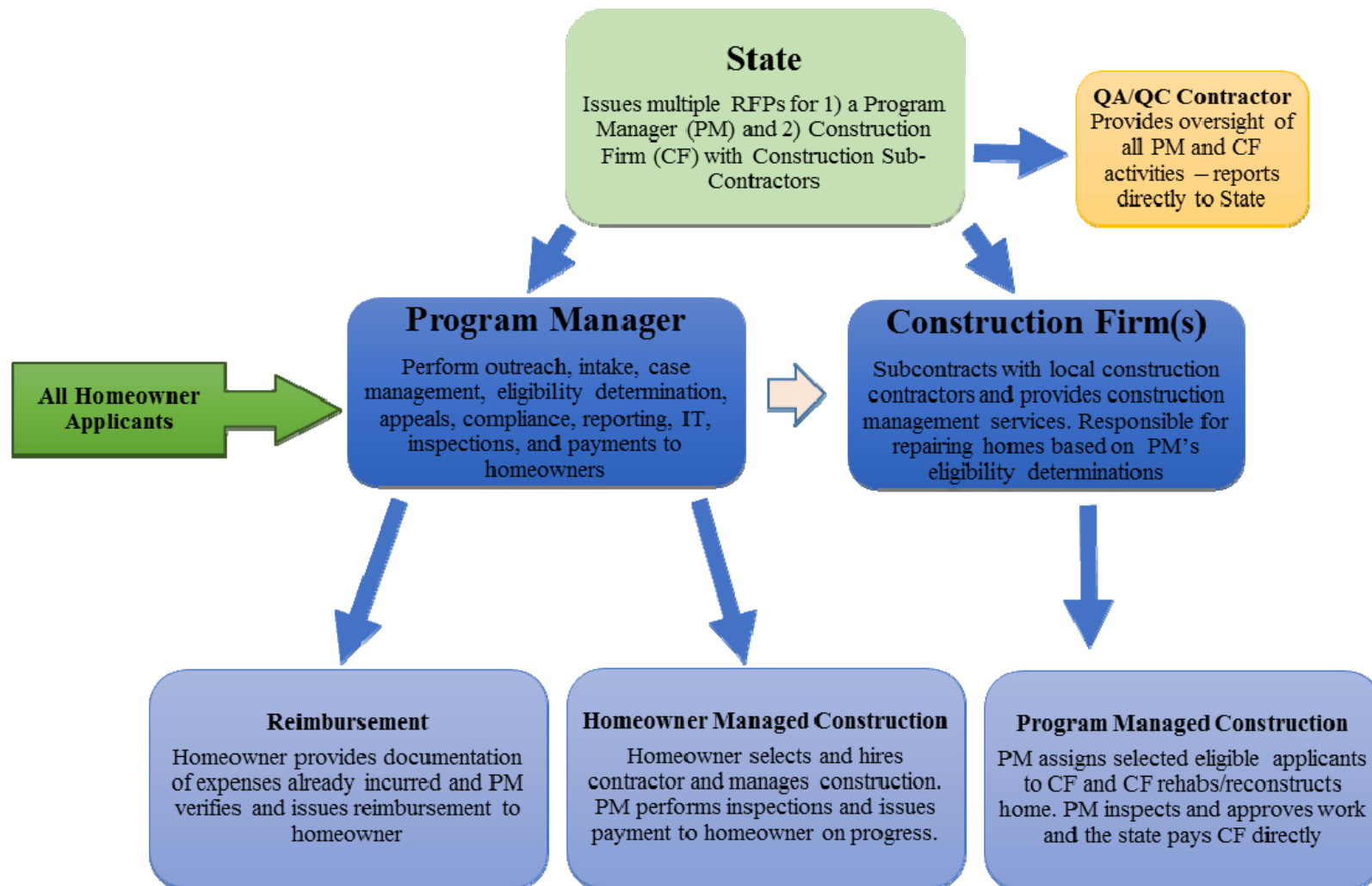
Single Prime Contractor Model





Contracting Structures

Multiple Prime Contractor Model





General Program Area Funding Allocations



General Program Area Allocations

Homeowner Programs (93%)	\$405,800,000
Rental Programs (5%)	\$20,000,000
Economic Development Programs (3%)	\$12,000,000
TOTAL APPROPRIATION	\$437,800,000

***All Program Area Budgets are inclusive of Administration and Program Delivery Expenses**

**** Allocations may be amended as necessary to adapt to updated needs analyses**